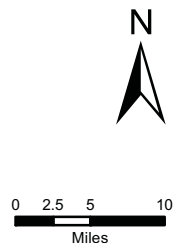
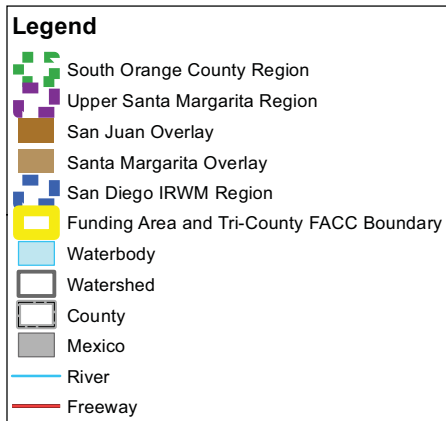
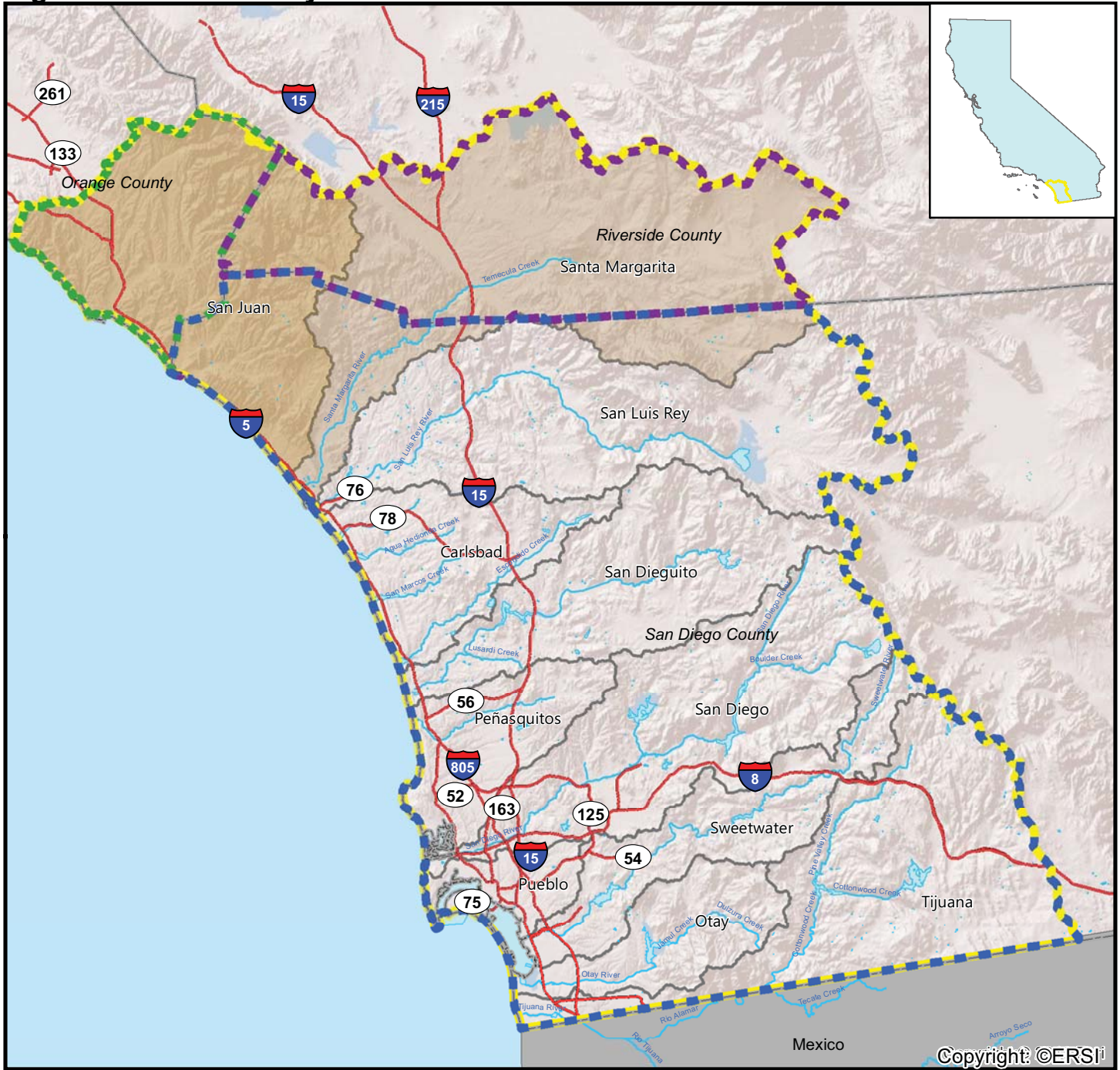


Figure 3-20: Tri-County FACC Boundaries



Sources: San Diego Association of Governments (SANDAG) - GIS Data Warehouse
 L:\Projects GIS\0188-003 SDIRWM Plan Update\MXD\Set 060713\Fig3-18_TriCountyFACCBdy.mxd